

Destination map to Shiki no Sato Cottage



Adress

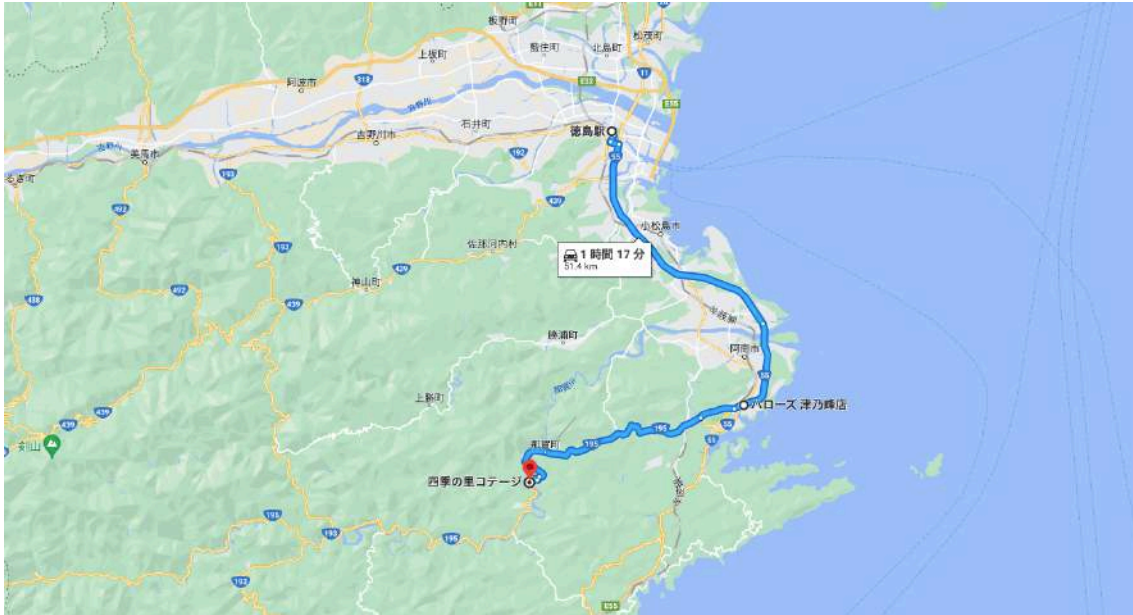
233-11 Momae matsunoki, Naka-cho, Naka-gun, Tokushima 771-5206

Contact

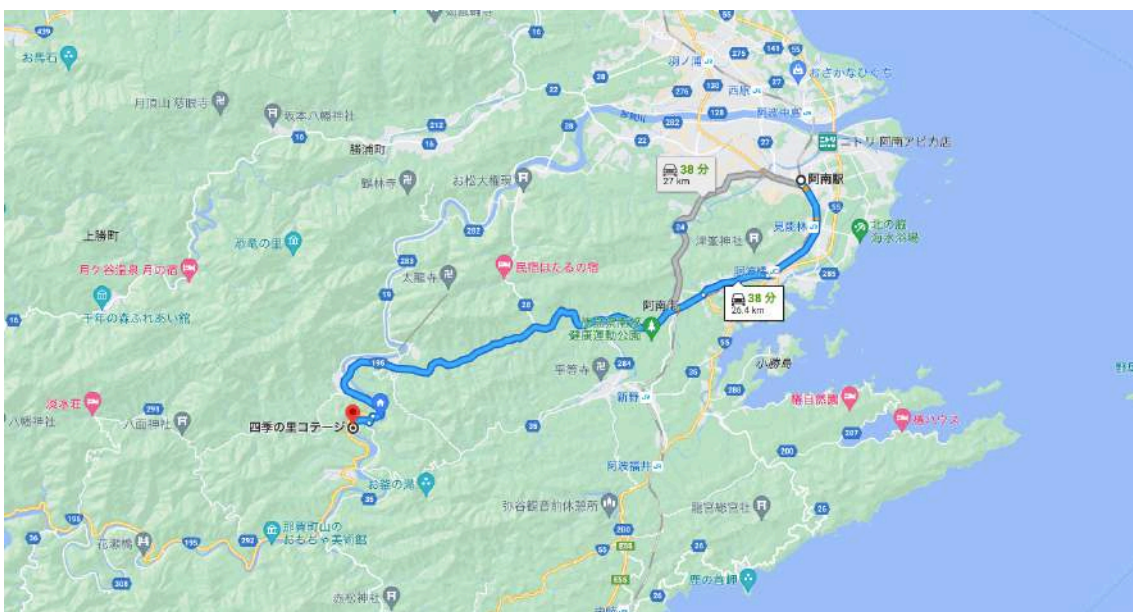
0884622524

Use Google Maps to find the above address or "Shiki no Sato Cottage"

Coming from Kansai and Tokushima city areas,
Approximately 80 minutes by car from
Tokushima Station



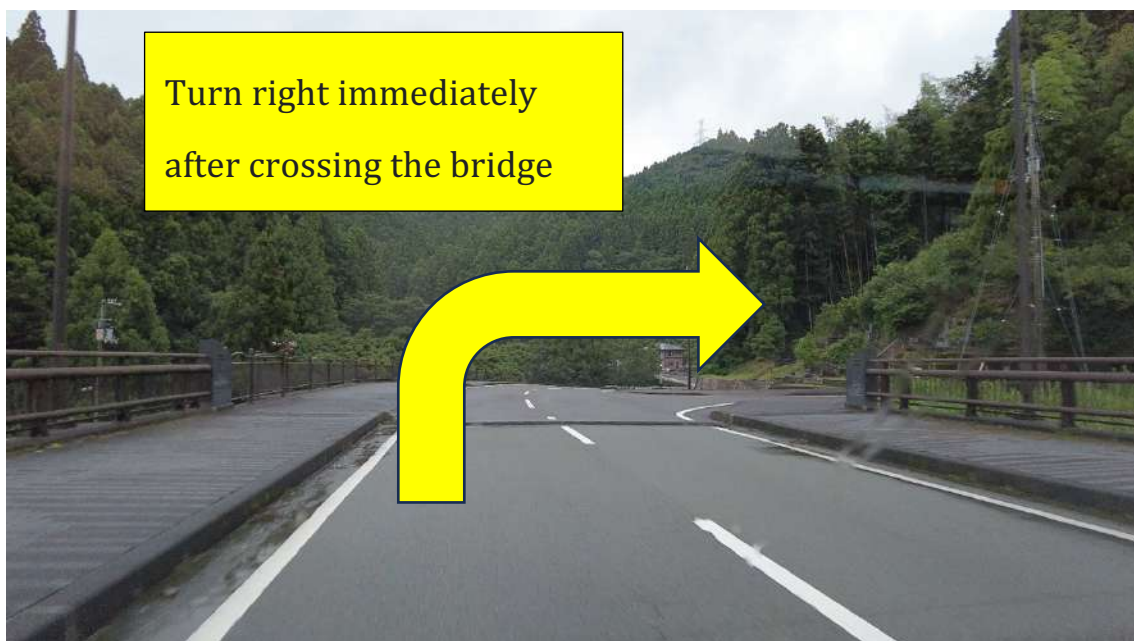
Approximately 30 minutes by car from Anan
Station



Take National Route 195 to Naka Town
Please head to Hosobuchi Bridge.



Turn left at Hosobuchi Bridge and turn right
immediately after crossing the bridge.
After turning, please continue along the road.



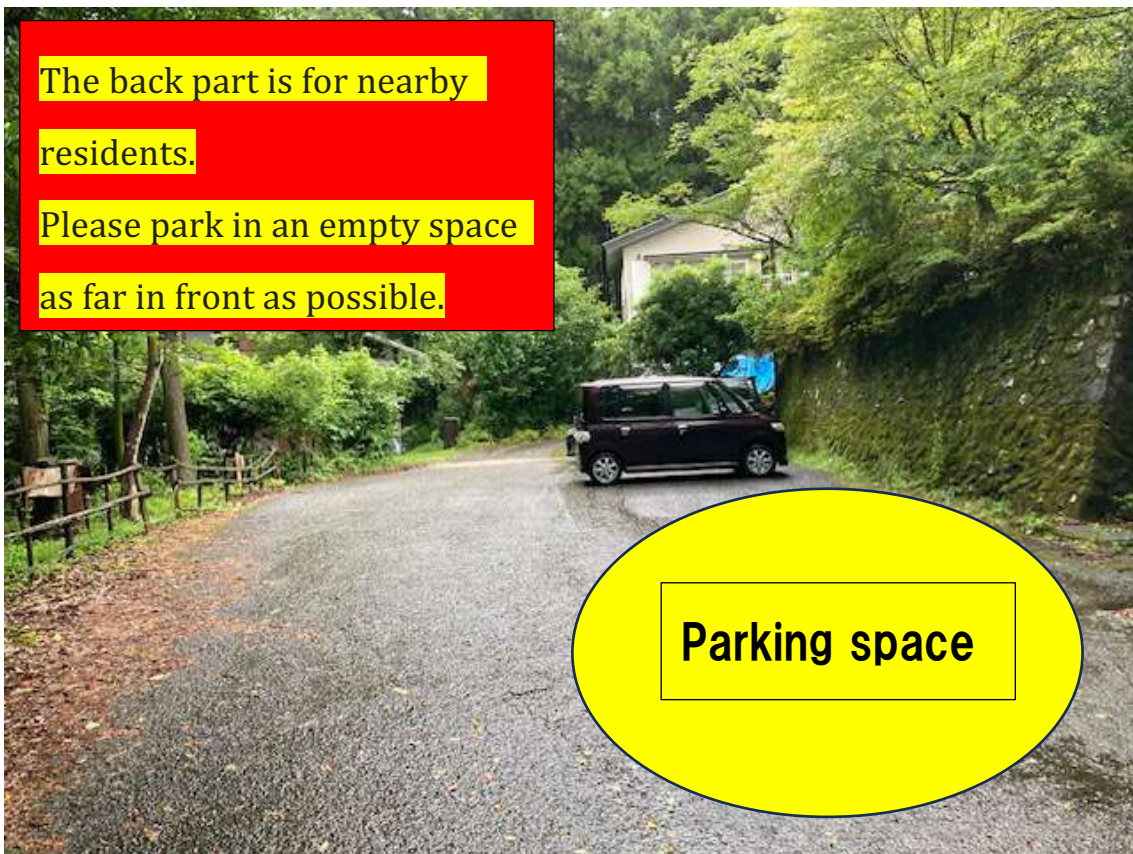
⚠️ Caution ⚠️

The road gets quite narrow from here, so please be careful. There will be oncoming traffic, so please slow down.

As you pass the Wajiki Line Rinkan Campsite, you will immediately see a slope going diagonally to the upper left. If you go up there to the parking area at the top, you will find a dedicated parking lot.



diagonal upper left



The back part is for nearby residents.
Please park in an empty space as far in front as possible.

Parking space



cottage entrance

There is a signboard

! Caution !

slippery.

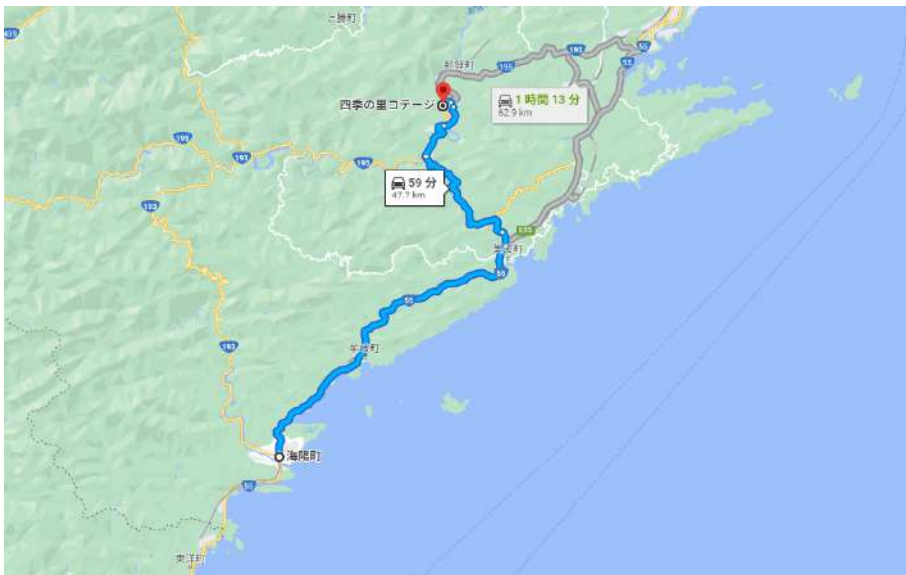
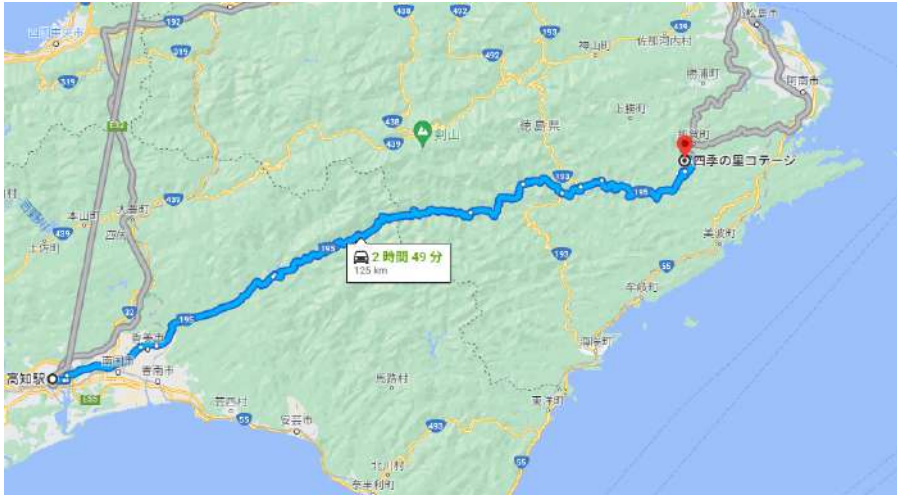
Watch your step



Now you arrived
at the cottage



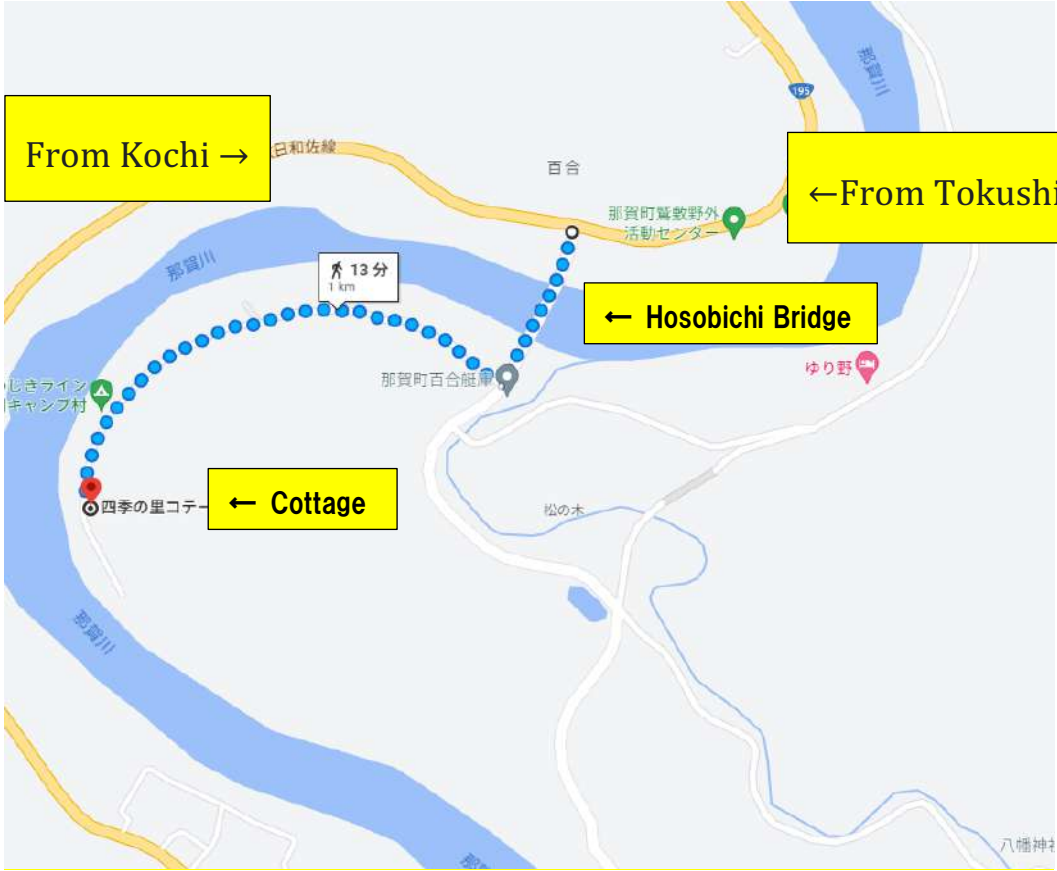
coming from Kochi area or southern Tokushima area



From National Route 195 to Naka Town

After turning right at Hosobuchi Bridge, please follow the same route as above (from Kansai and Tokushima city).





From Kochi →

← From Tokushima city area

← Hosobichi Bridge

← Cottage

13分
1km